

# Distribution by Local Government Area of Selected Birthplaces

- NSW: 2001 Census

Chart 2.6.1

## Chile

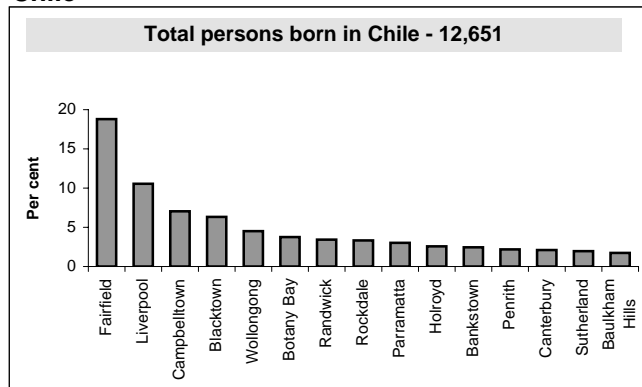


Chart 2.6.2

## China

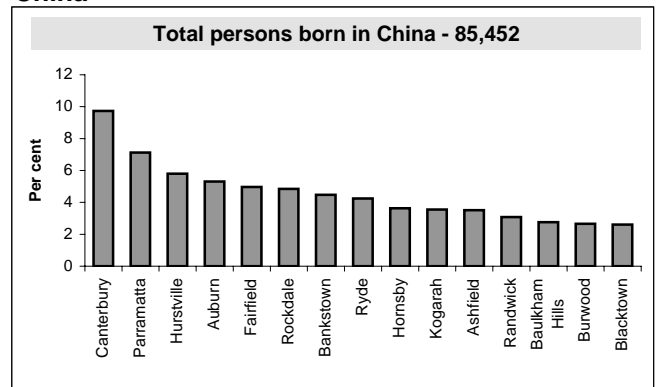


Chart 2.6.3

## Croatia

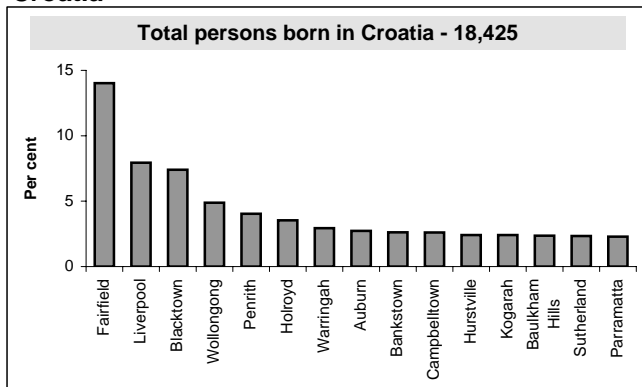


Chart 2.6.4

## Egypt

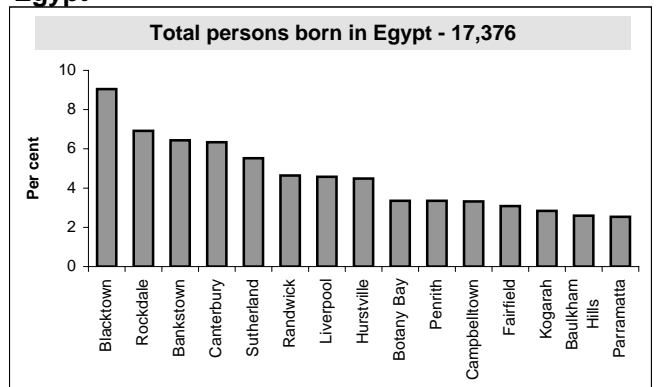


Chart 2.6.5

## England

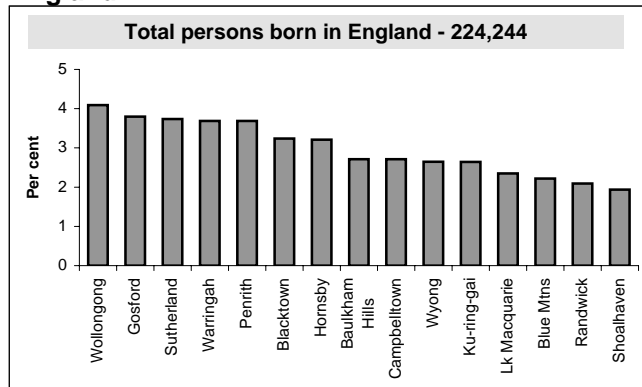


Chart 2.6.6

## Fiji

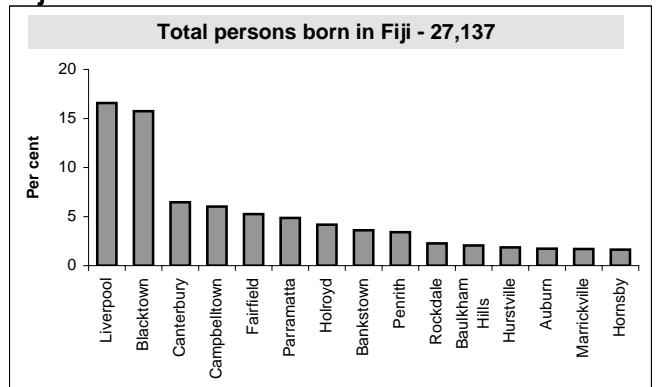


Chart 2.6.7

## Germany

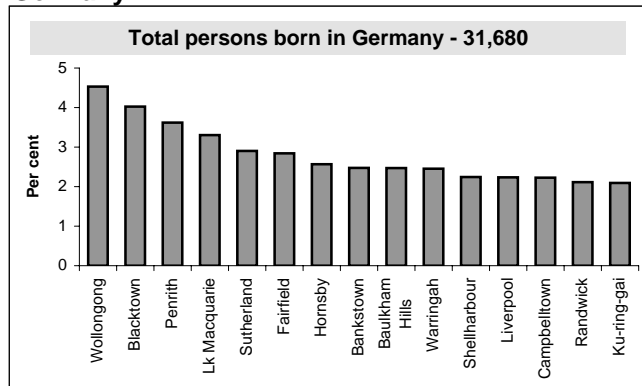
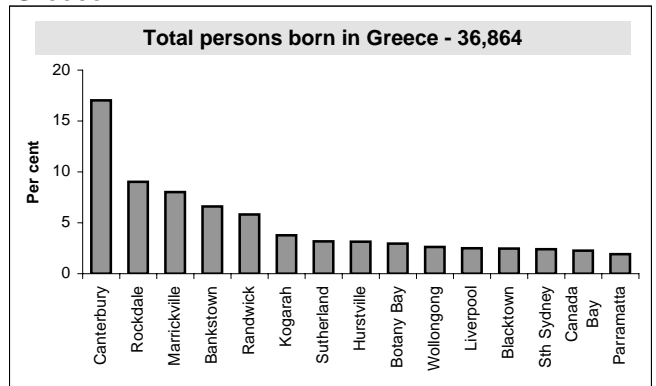


Chart 2.6.8

## Greece



# Distribution by Local Government Area of Selected Birthplaces

(continued)

- NSW: 2001 Census

Chart 2.6.9

## Hong Kong (SAR of China)

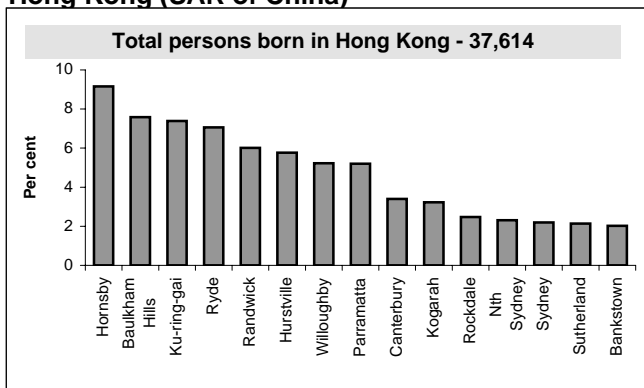


Chart 2.6.10

## India

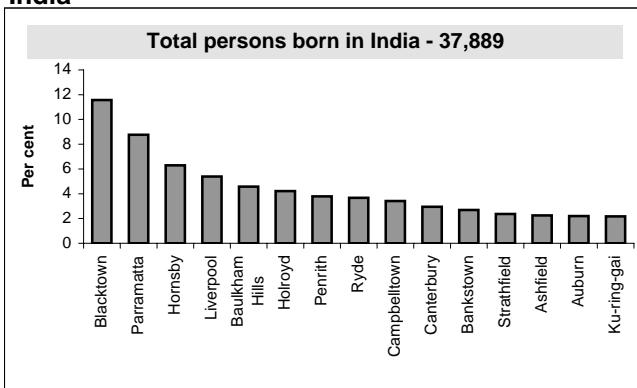


Chart 2.6.11

## Indonesia

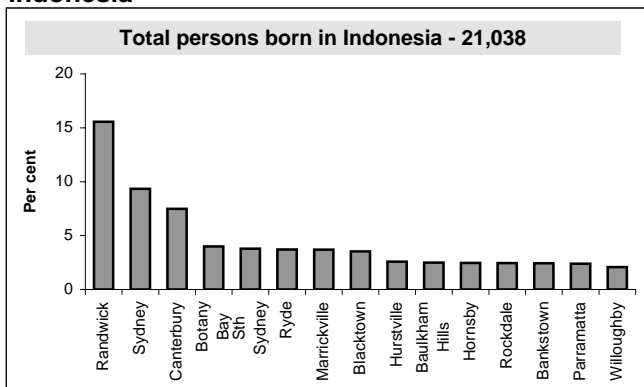


Chart 2.6.12

## Iran

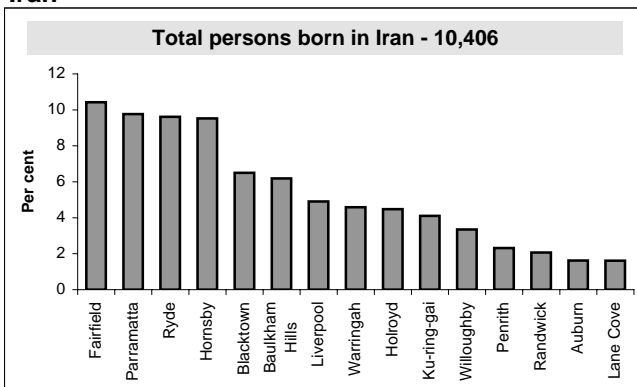


Chart 2.6.13

## Iraq

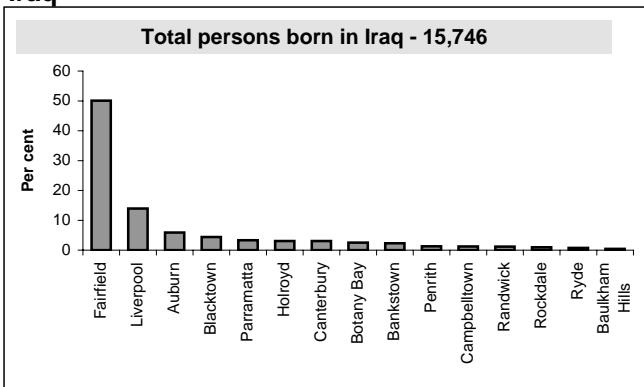


Chart 2.6.14

## Ireland

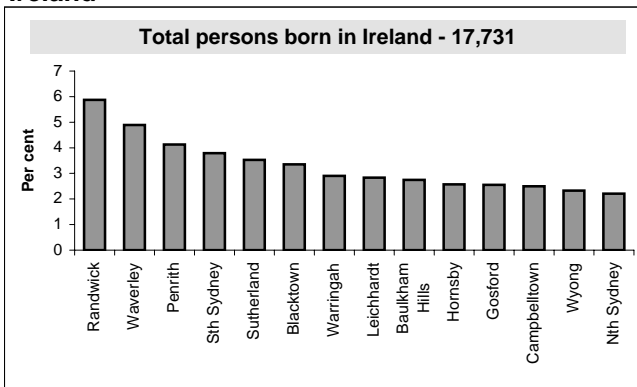


Chart 2.6.15

## Italy

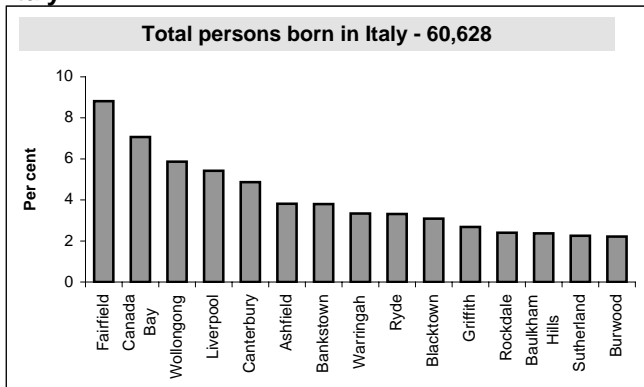
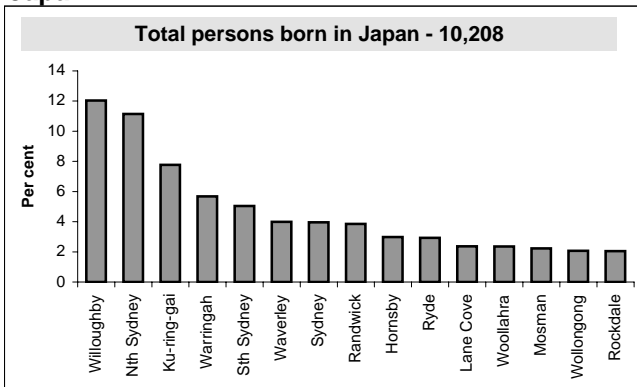


Chart 2.6.16

## Japan



# Distribution by Local Government Area of Selected Birthplaces

(continued)

- NSW: 2001 Census

Chart 2.6.17

## Korea, Republic of (South)

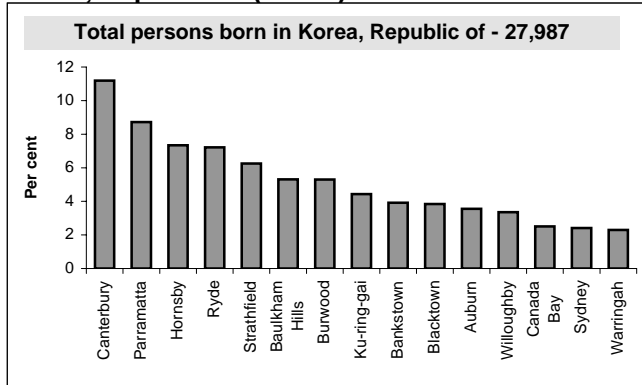


Chart 2.6.18

## Lebanon

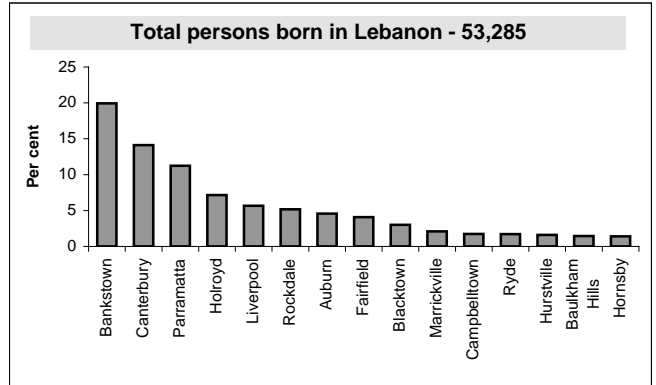


Chart 2.6.19

## Macedonia, FYR of

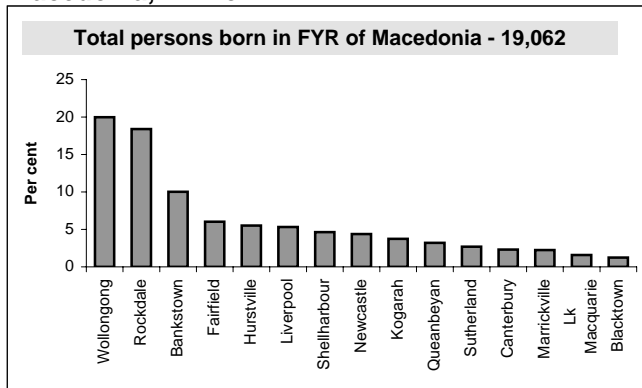


Chart 2.6.20

## Malaysia

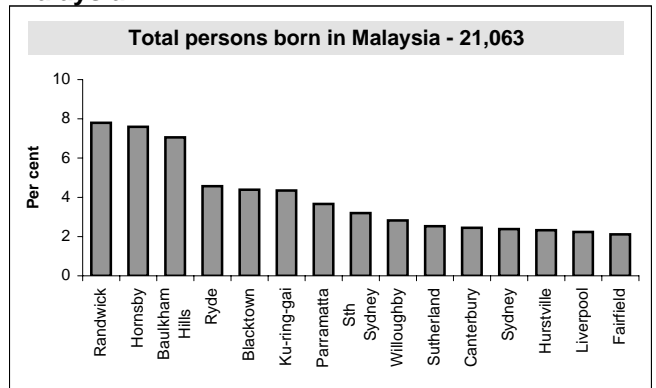


Chart 2.6.21

## Malta

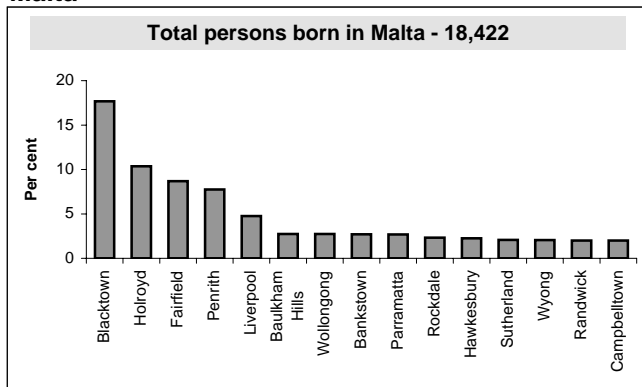


Chart 2.6.22

## Netherlands

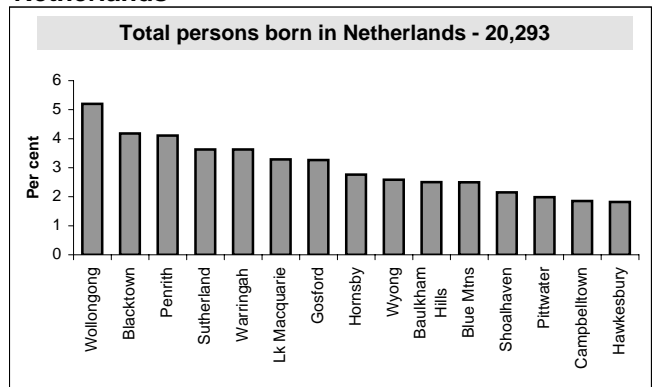


Chart 2.6.23

## New Zealand

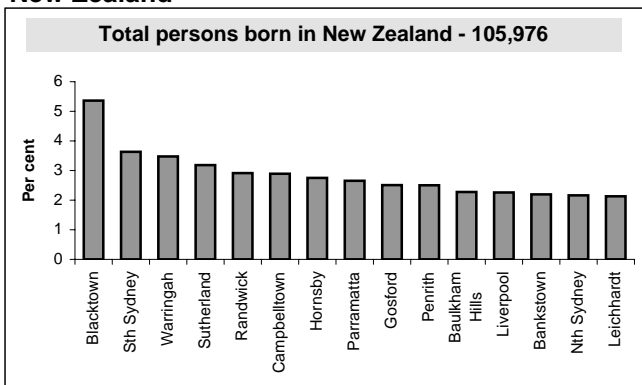
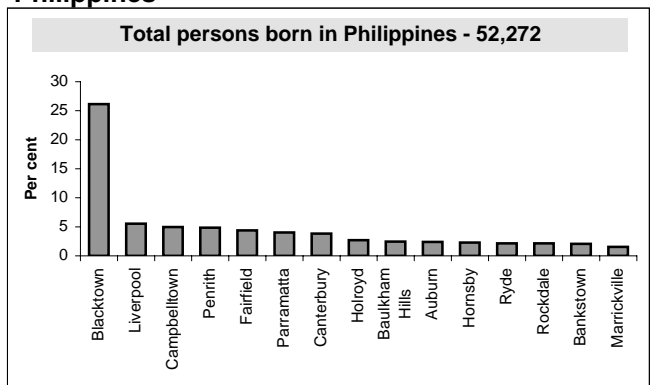


Chart 2.6.24

## Philippines



# Distribution by Local Government Area of Selected Birthplaces

(continued)

- NSW: 2001 Census

Chart 2.6.25

## Poland

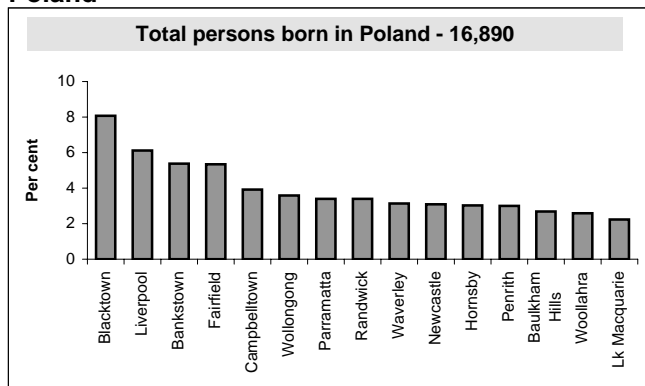


Chart 2.6.26

## Scotland

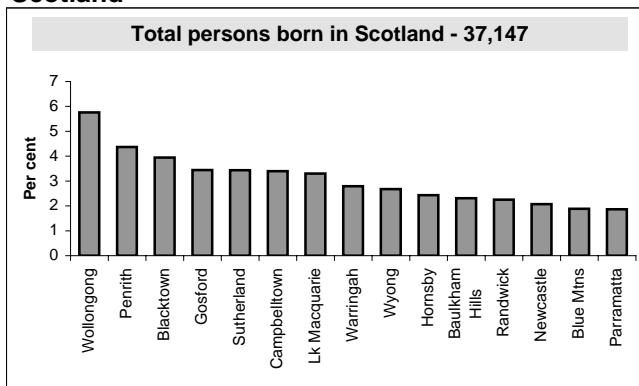


Chart 2.6.27

## South Africa

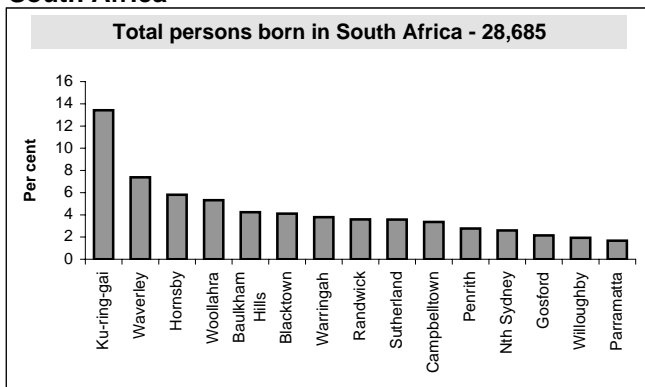


Chart 2.6.28

## Sri Lanka

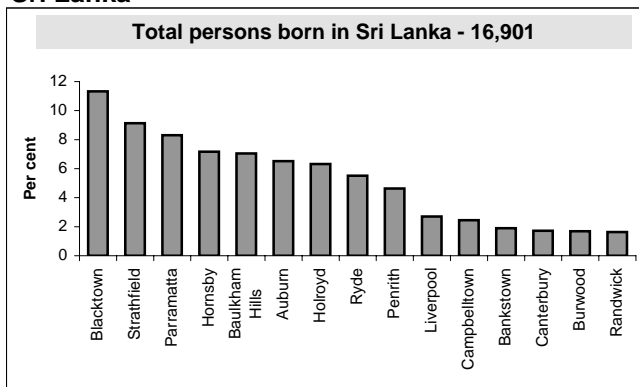


Chart 2.6.29

## Turkey

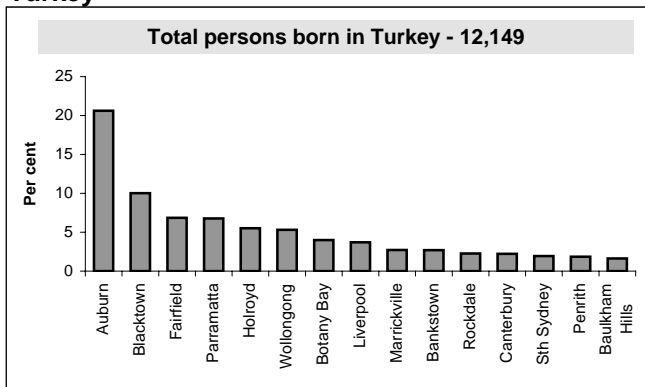


Chart 2.6.30

## United States of America

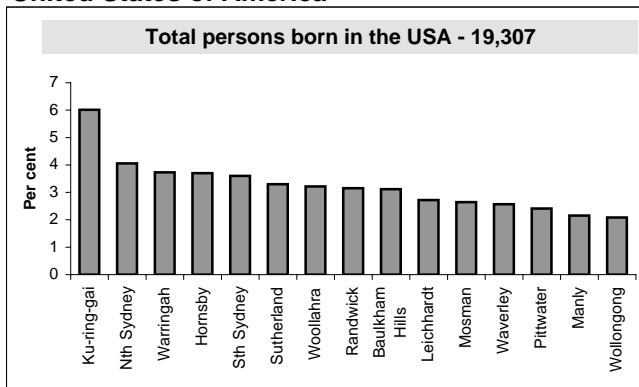


Chart 2.6.31

## Viet Nam

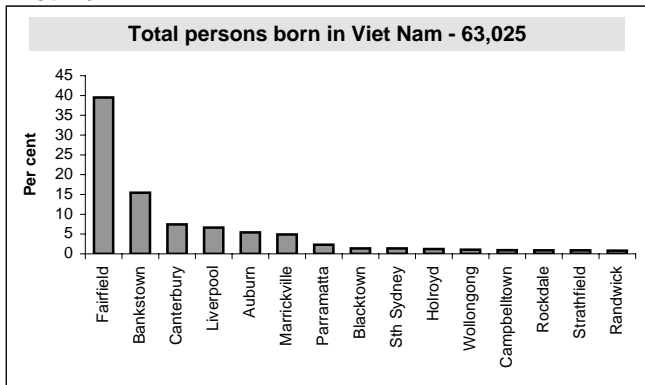


Chart 2.6.32

## Yugoslavia, Federal Republic of

